

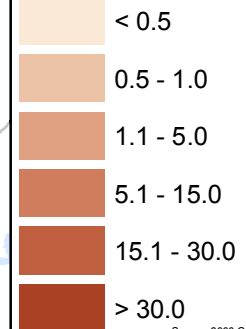


# Regional Transit Coordination Study

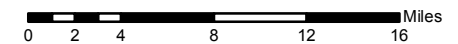
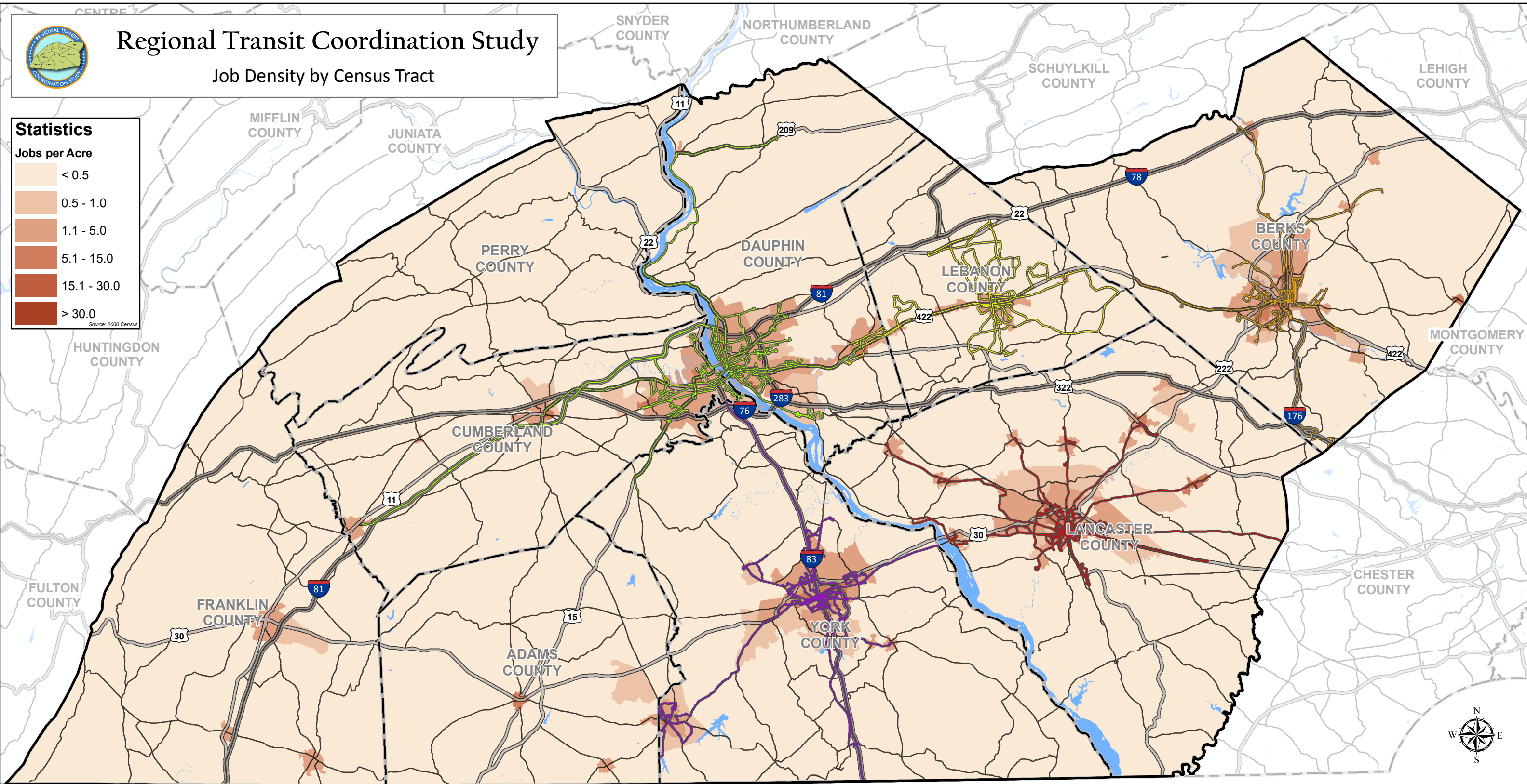
## Job Density by Census Tract

### Statistics

#### Jobs per Acre



Source: 2000 Census



### Legend

- |  |               |                          |
|--|---------------|--------------------------|
|  | <b>Roads</b>  | <b>Transit Authority</b> |
|  | Interstate    | BARTA                    |
|  | US Highway    | RRTA                     |
|  | State Highway | COLT                     |
|  |               | CAT                      |
|  |               | YCTA                     |

### Notes:

- Portions of this map were generated from the sources listed to the right.
- The jobs per acre by census tract was calculated by taking the total number of jobs in each census tract and dividing it by its respective acreage.

### Sources:

- Job Data - Census Transportation Planning Products (CTPP)
- Census Tracts - U.S. Census Bureau
- Roads, Waterbodies, Boundaries - PennDOT
- Transit Routes - Counties of Berks, Cumberland, Dauphin, Lancaster, Lebanon, and York
- Major Employers - Pennsylvania Department of Labor & Industry